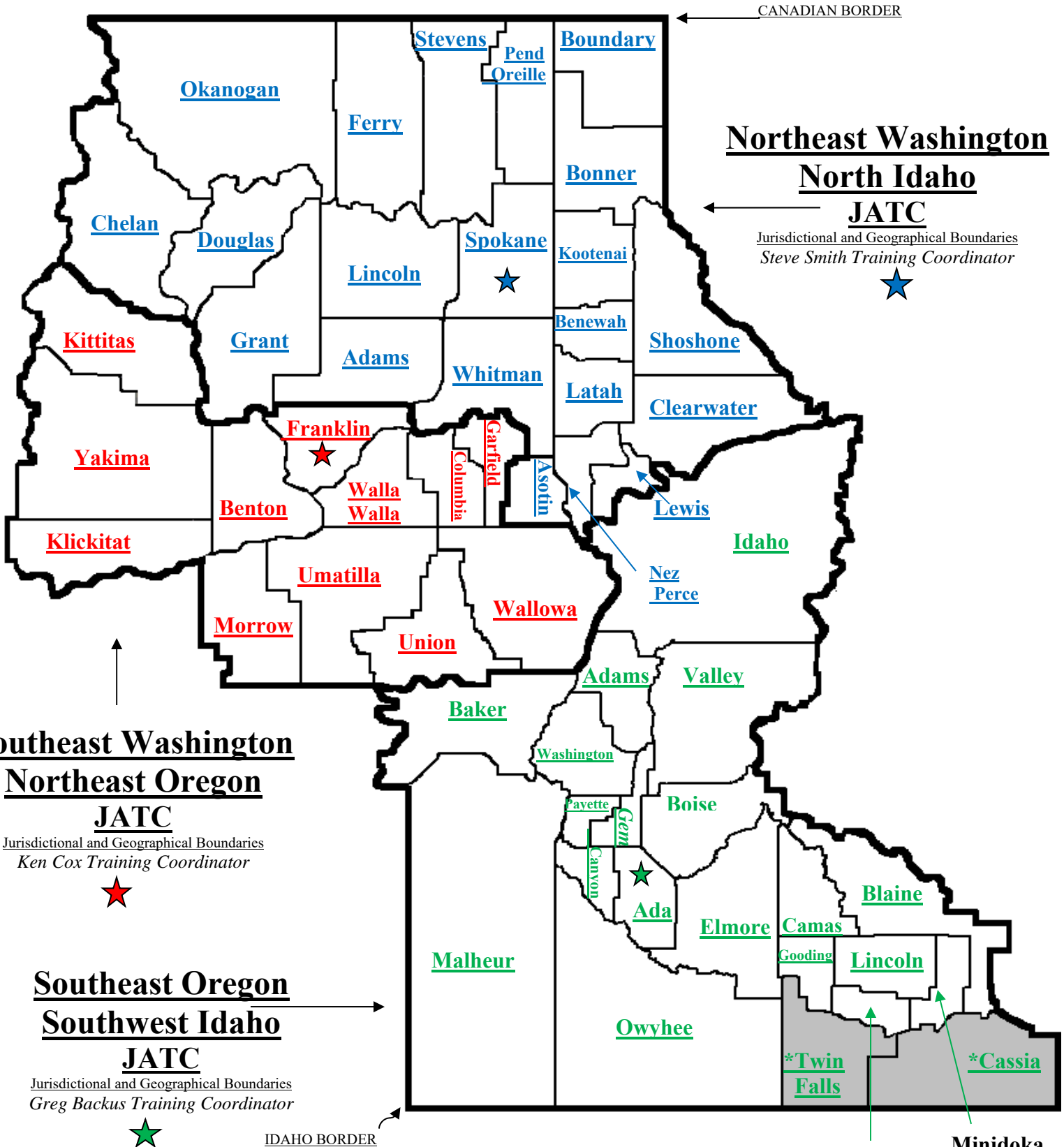


Jurisdictional Mileage Maps

Work in the construction industry requires a certain amount of travel to reach various job locations. The SEWNEO Sheet Metal Workers Apprenticeship Committee serves the following counties through their adopted standards of apprenticeship: Benton, Columbia, Franklin, Garfield, Kittitas, Klickitat, Walla Walla, and Yakima Counties in the state of Washington and Umatilla, Union, Wallowa, and Morrow Counties in the state of Oregon.

Sponsors may enter into agreements, commonly referred to as portability agreements, to allow training agents to utilize apprentices outside their geographic area as long as certain conditional requirements of state entities are met.

LOCAL UNION 55



***Open Counties in Southern Idaho are open to Local Union 55 & 103**
 119,414 square miles within Local #55 / 3,048,318 est. population / 1,971,792 man hours worked
 24,686 square miles (21%) / Tri Cities / 786,937 est. population (26%) / 1,076,272 (55%)
 40,078 square miles (34%) / Spokane / 1,239,745 est. population (41%) / 383,200 (19%)
 54,650 square miles (46%) / Boise / 1,021,636 est. population (34%) / 512,320 (26%)

Revised 11/06/2017
 Data based on 2016 census and manhours

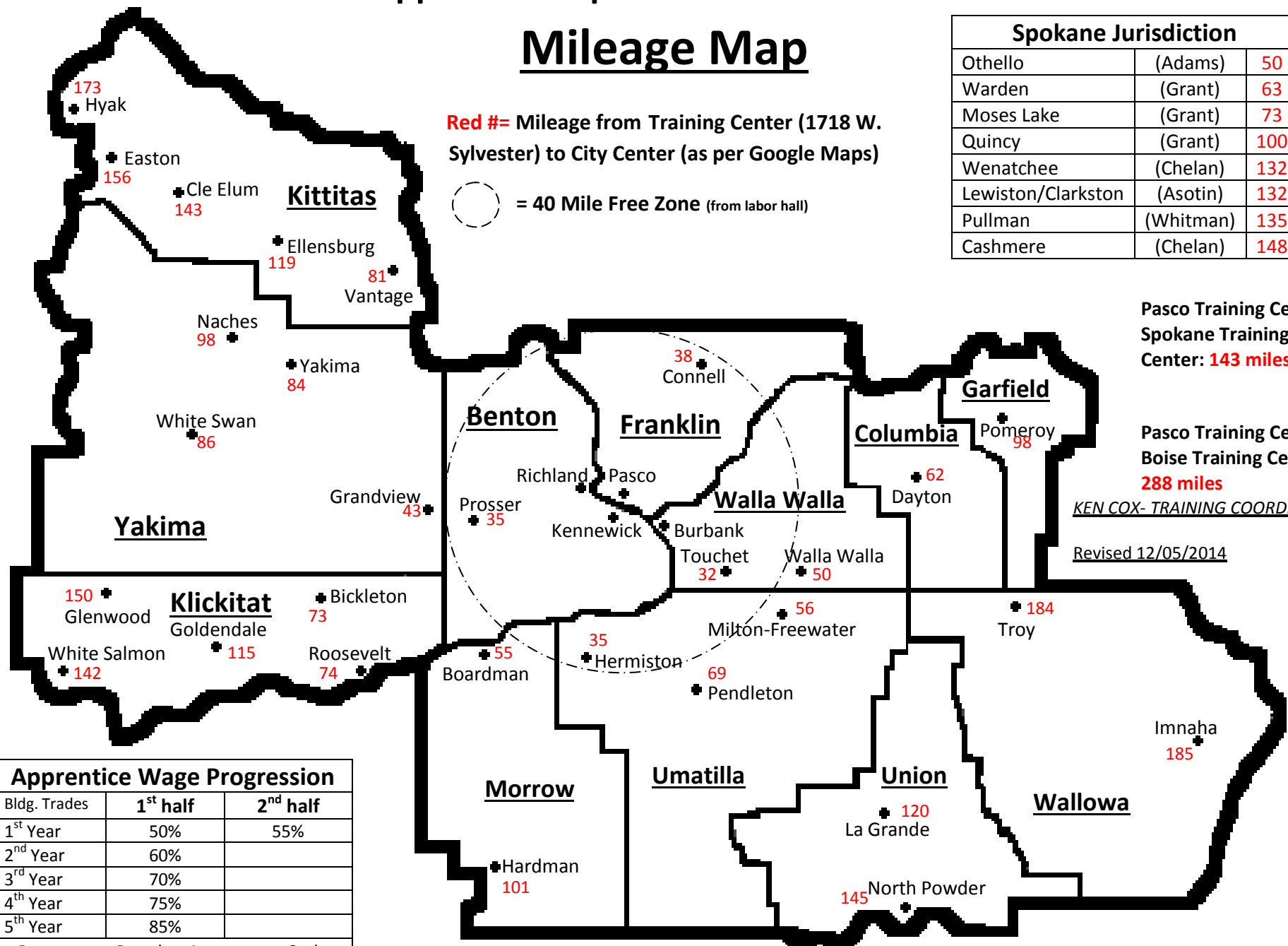
South Eastern Washington/North Eastern Oregon Sheet Metal Workers Apprenticeship Committee #0091

Mileage Map

Spokane Jurisdiction		
Othello	(Adams)	50
Warden	(Grant)	63
Moses Lake	(Grant)	73
Quincy	(Grant)	100
Wenatchee	(Chelan)	132
Lewiston/Clarkston	(Asotin)	132
Pullman	(Whitman)	135
Cashmere	(Chelan)	148

Red #= Mileage from Training Center (1718 W. Sylvester) to City Center (as per Google Maps)

 = 40 Mile Free Zone (from labor hall)



Pasco Training Center to
Spokane Training
Center: **143 miles**

Pasco Training Center to
Boise Training Center:
288 miles

KEN COX- TRAINING COORDINATOR


Revised 12/05/2014

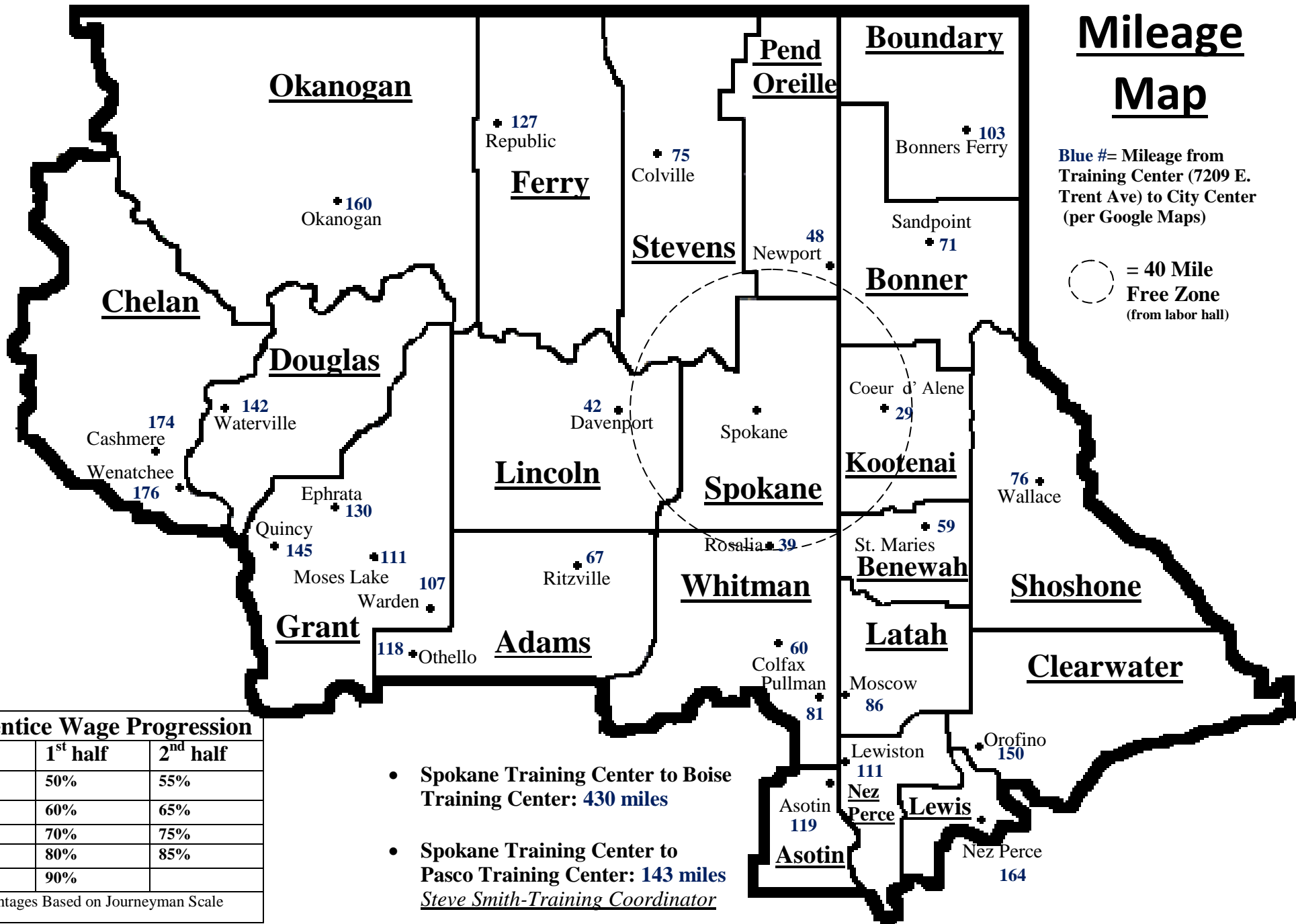
Apprentice Wage Progression		
Bldg. Trades	1 st half	2 nd half
1 st Year	50%	55%
2 nd Year	60%	
3 rd Year	70%	
4 th Year	75%	
5 th Year	85%	
Percentages Based on Journeyman Scale		

Northeast Washington/North Idaho Area

Mileage Map

Blue # = Mileage from Training Center (7209 E. Trent Ave) to City Center (per Google Maps)

 = 40 Mile Free Zone (from labor hall)



Apprentice Wage Progression

	1 st half	2 nd half
1 st year	50%	55%
2 nd Year	60%	65%
3 rd Year	70%	75%
4 th Year	80%	85%
5 th Year	90%	

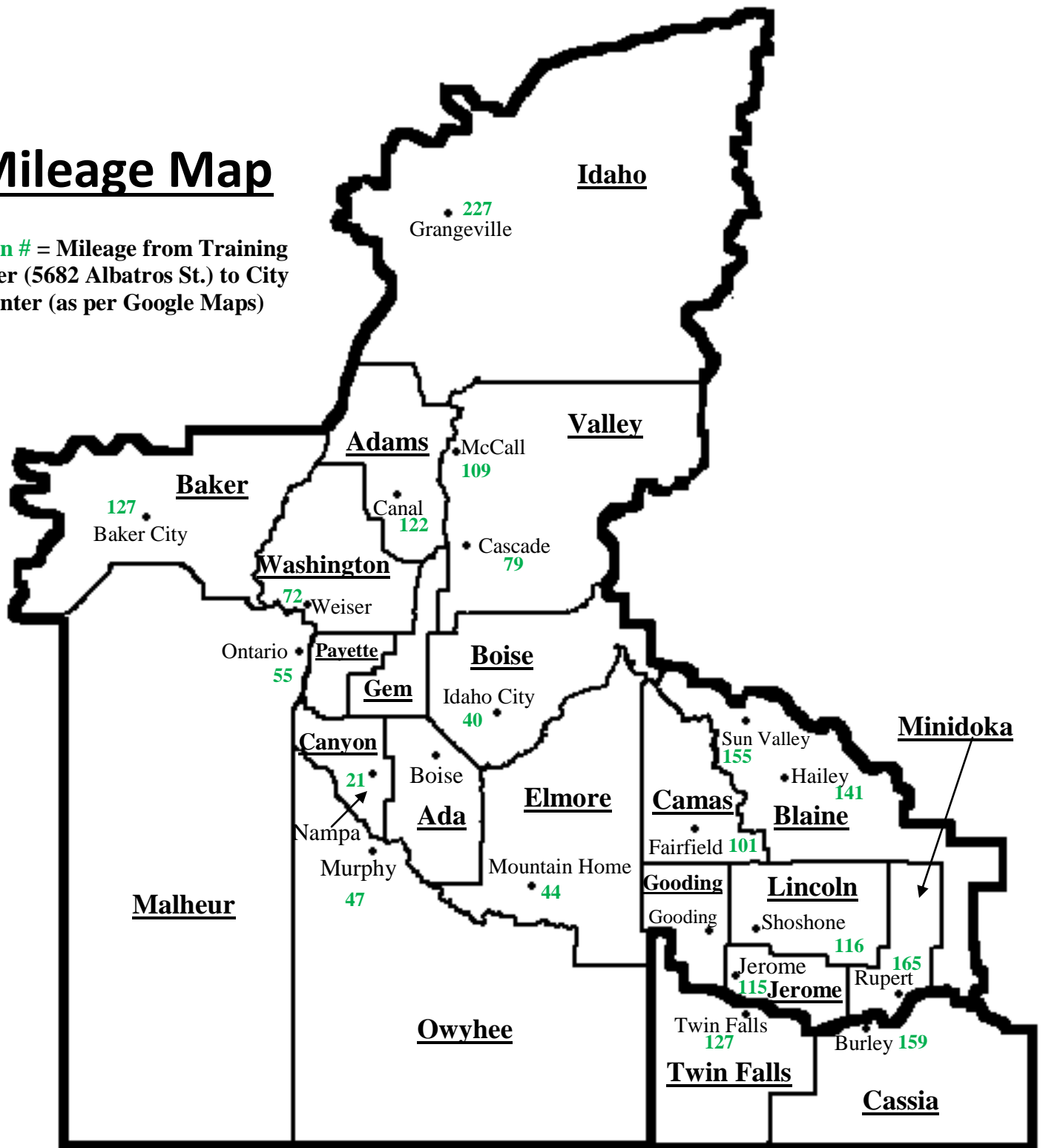
Percentages Based on Journeyman Scale

- Spokane Training Center to Boise Training Center: **430 miles**
- Spokane Training Center to Pasco Training Center: **143 miles**
Steve Smith-Training Coordinator

Southeast Oregon/Southwest Idaho Area

Mileage Map

Green # = Mileage from Training Center (5682 Albatros St.) to City Center (as per Google Maps)



Apprentice Wage Progression		
	1st half	2nd half
1st year	45%	50%
2nd Year	55%	60%
3rd Year	65%	70%
4th Year	75%	80%
Percentages Based on Journeyman Scale		

- Boise Training Center to Spokane Training Center: **430 miles**
- Boise Training Center to Pasco Training Center: **288 miles**
Greg Backus-Training Coordinator